

City of Elk Grove

October 9, 2019

District Voting Maps



Districting Steps

2

Step	Description
Two Initial Hearings Sept. 11 and 25	Held prior to release of draft maps. Education and to solicit input on the communities in the City.
Hearings on Draft Map Oct. 9 and 23	Two meetings to discuss and revise the draft maps and to discuss the election sequencing.
Intro. Resolution and Final Adoption	Map and election sequence must be posted 7 days prior to adoption.
Election Day: November 2020	First by-district elections held.
Adjust Maps: 2021	Map adjusted using 2020 Census data
Election Day: November 2022	First by-district election held in remaining districts.

Federal Laws

- ❑ Equal Population
- ❑ Federal Voting Rights Act
- ❑ No Racial Gerrymandering

Traditional Redistricting Principles

- ❑ Communities of interest
- ❑ Compact
- ❑ Contiguous
- ❑ Visible (Natural & man-made) boundaries
- ❑ Respect voters' choices / continuity in office
- ❑ *Planned future growth*





Demographic Summary

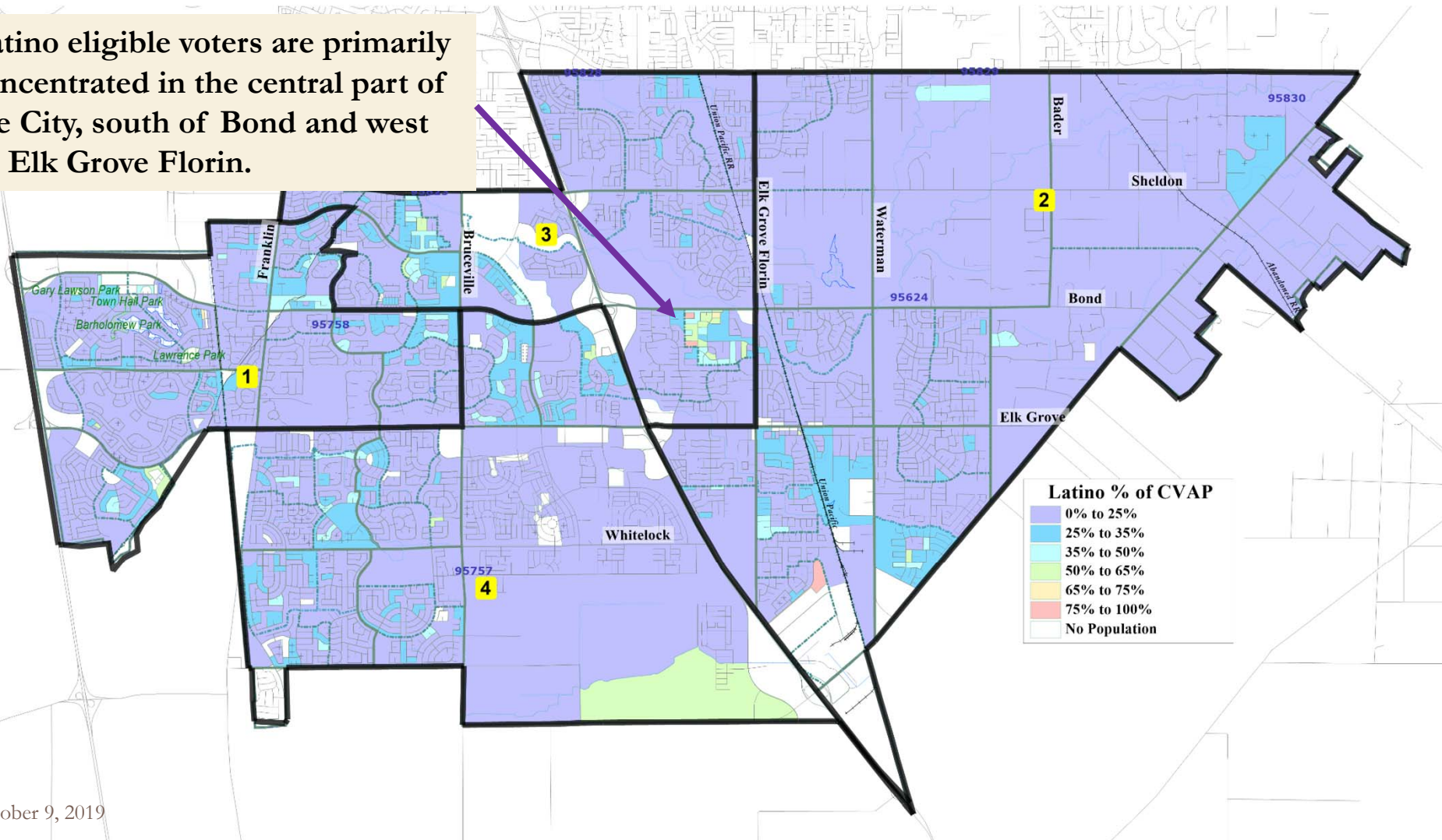
In a 4-district map, each Council district must have about 38,254 residents.

Citizen Voting Age Population data, also referred to as “eligible voter” data, are the key data for voting rights analysis.

The additional data fields can be used, where appropriate, to assist in identifying “communities of interest.”

Category	Field	Count	Pct	Category	Field	Count	Pct
	Total Pop	153,015		ACS Pop. Est.	Total	161,944	
Total Pop	Hisp	27,581	18%	Age	age0-19	48,352	30%
	NH White	58,305	38%		age20-60	87,291	54%
	NH Black	17,863	12%		age60plus	26,300	16%
	Asian-American	42,780	28%	Immigration	immigrants	37,373	23%
	Total	109,363			naturalized	27,944	75%
Citizen Voting Age Pop	Hisp	17,083	16%	Language spoken at home	english	101,297	67%
	NH White	44,194	40%		spanish	12,740	8%
	NH Black	13,064	12%		asian-lang	25,458	17%
	Asian/Pac.Isl.	31,325	30%		other lang	12,078	8%
Voter Registration (Nov 2018)	Total	89,395		Language Fluency	Speaks Eng. "Less than Very Well"	20,617	14%
	Latino est.	16,059	18%	Education (among those age 25+)	hs-grad	55,608	54%
	Spanish-Surnamed	14,426	16%		bachelor	26,058	25%
	Asian-Surnamed	12,992	15%		graduatedegree	10,917	11%
	Filipino-Surnamed	3,038	3%	Child in Household	child-under18	20,280	40%
	NH White est.	44,771	50%	Pct of Pop. Age 16+	employed	73,592	60%
NH Black	12,457	14%	Household Income		income 0-25k	6,090	12%
	Total	60,328			income 25-50k	7,215	14%
Voter Turnout (Nov 2018)	Latino est.	10,233		17%	income 50-75k	8,575	17%
	Spanish-Surnamed	9,193		15%	income 75-200k	24,050	48%
	Asian-Surnamed	7,523		12%	income 200k-plus	4,191	8%
	Filipino-Surnamed	1,814	3%	Housing Stats	single family	46,450	90%
	NH White est.	32,093	53%		multi-family	5,435	10%
	NH Black	8,600	14%		rented	13,855	28%
	Total	68,309			owned	36,266	72%
Voter Turnout (Nov 2016)	Latino est.	11,771	17%				
	Spanish-Surnamed	10,575	15%				
	Asian-Surnamed	8,190	12%				
	Filipino-Surnamed	2,086	3%				
	NH White est.	36,543	53%				
	NH Black est.	9,517	14%				

Latino eligible voters are primarily concentrated in the central part of the City, south of Bond and west of Elk Grove Florin.



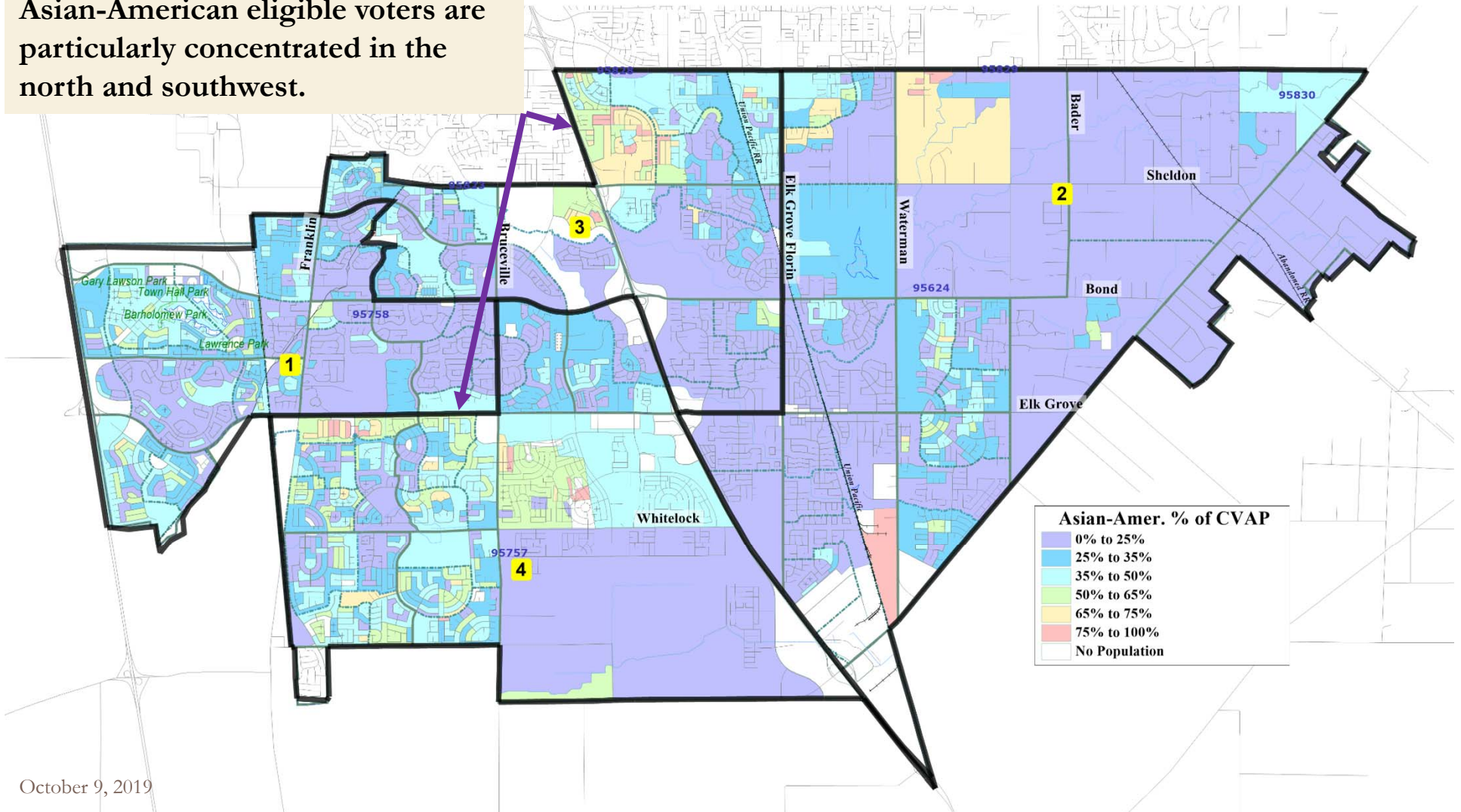


National Demographics Corporation

Asian-American Concentrations

6

Asian-American eligible voters are particularly concentrated in the north and southwest.



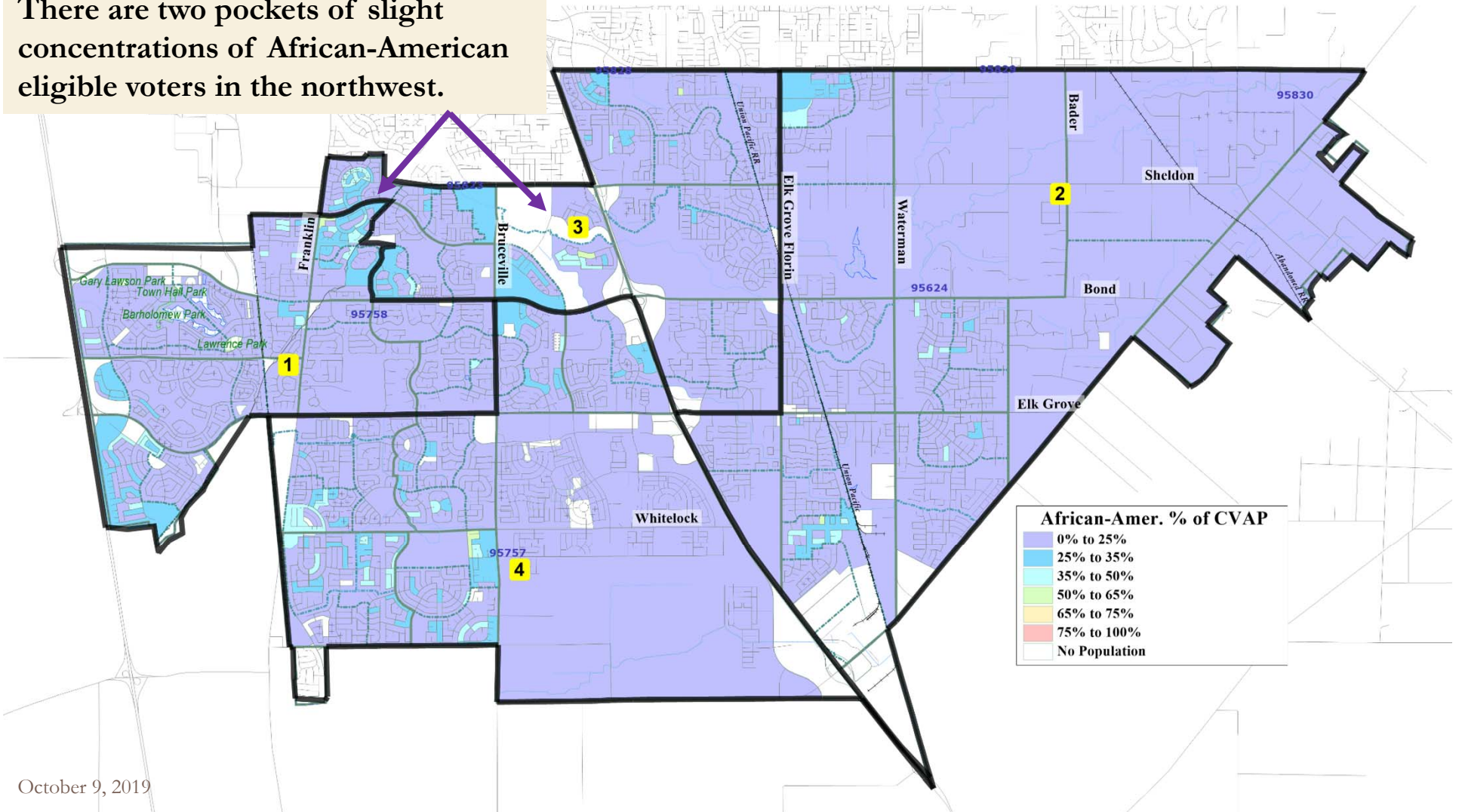


National Demographics Corporation

African-American Concentrations

7

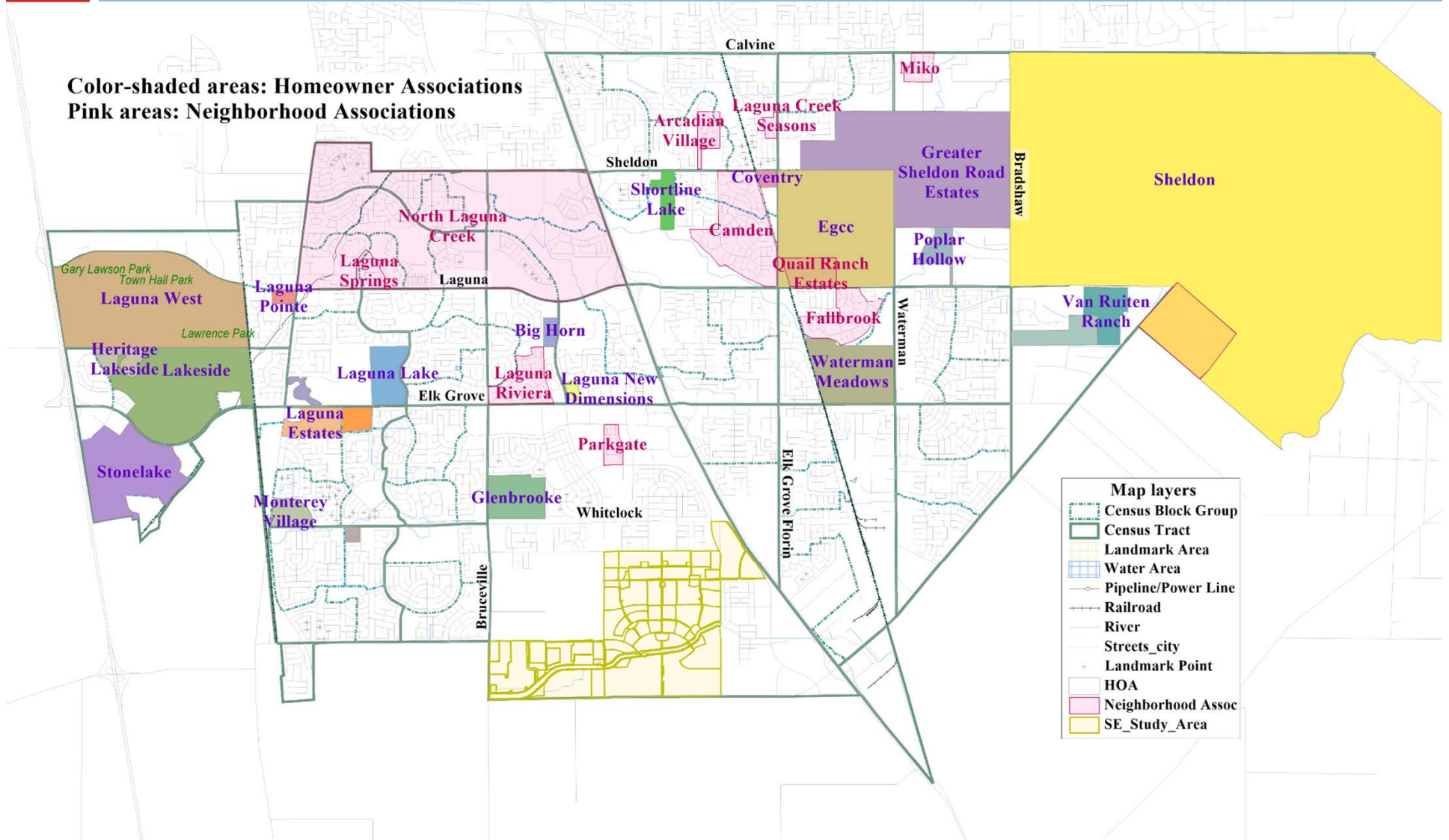
There are two pockets of slight concentrations of African-American eligible voters in the northwest.





National Demographics Corporation

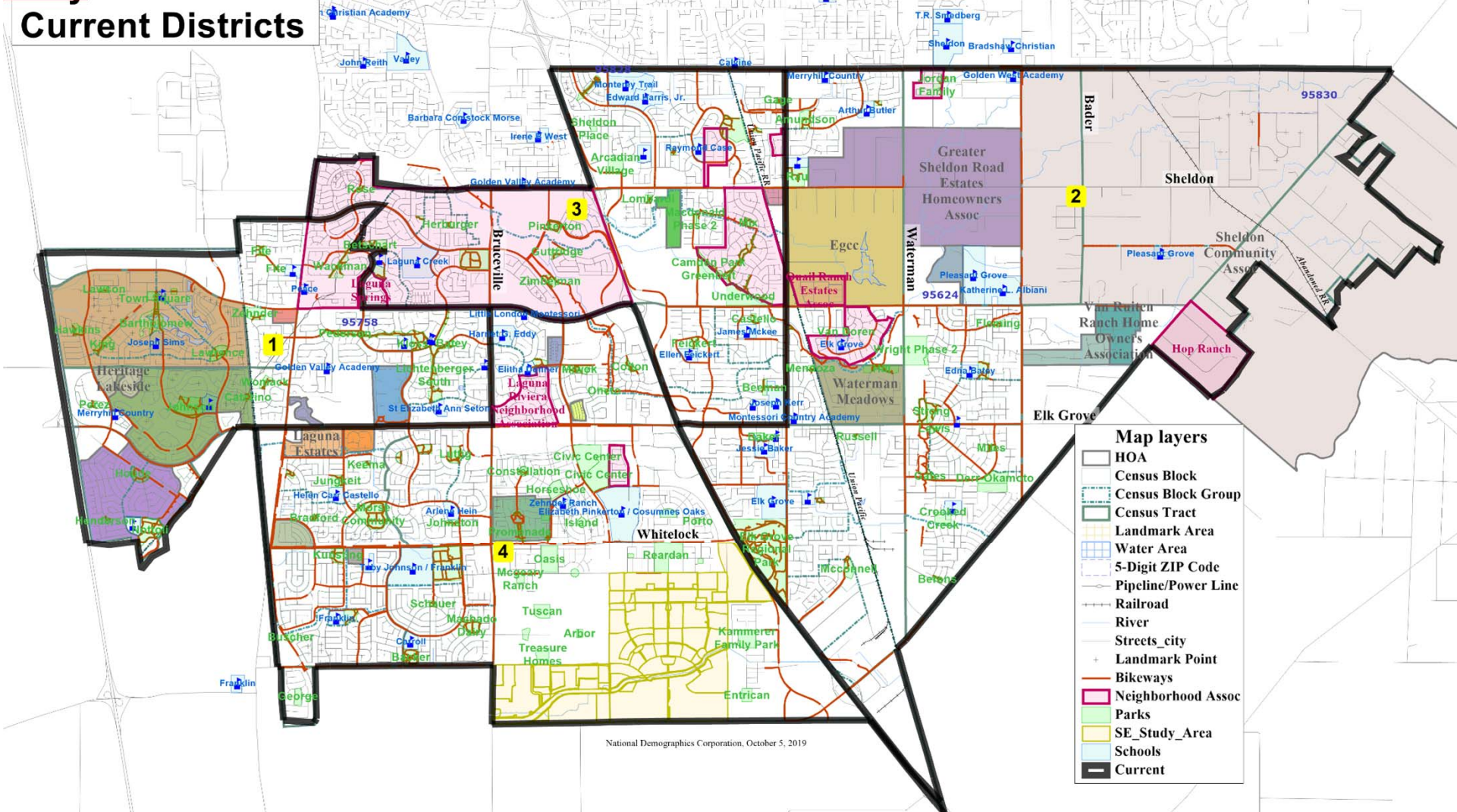
Neighborhoods & HOA's



Current Districts / Draft Map

North (3), West (1), South (4) and East (2) Districts.

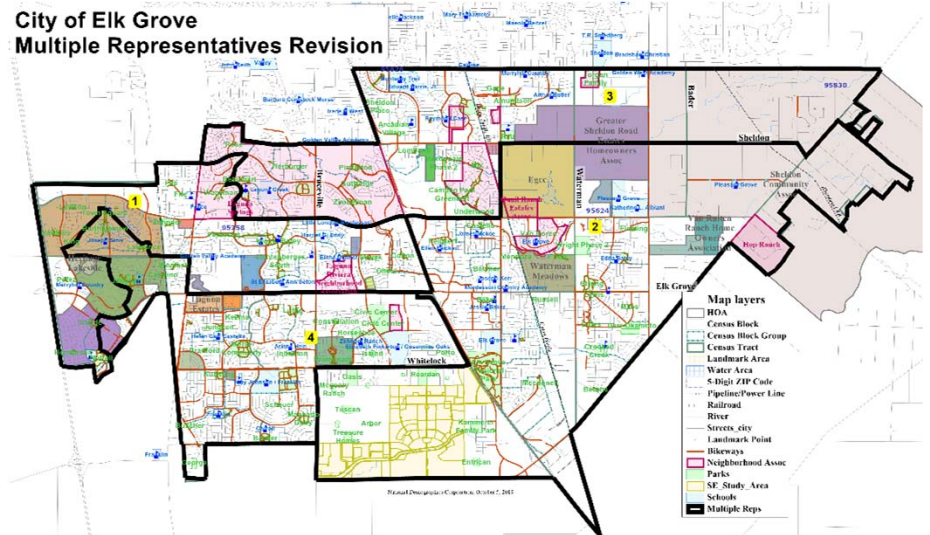
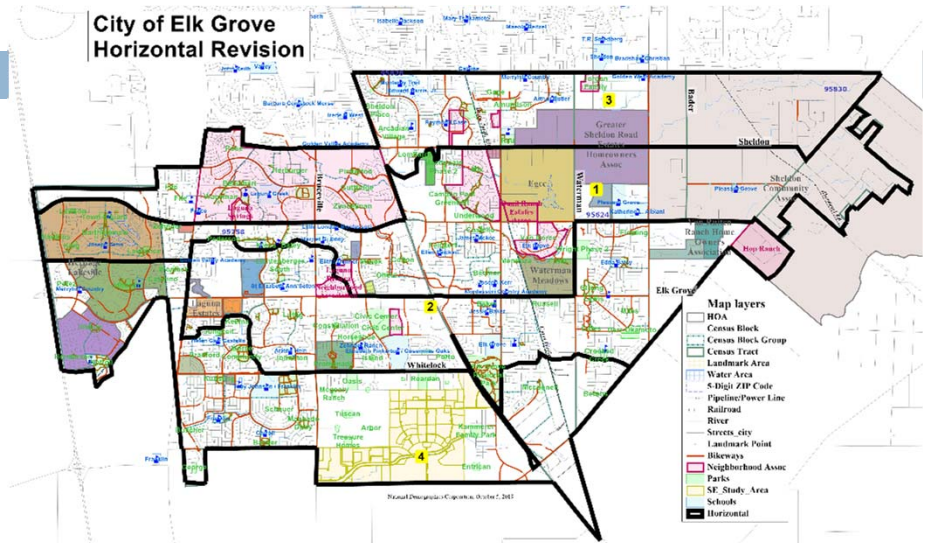
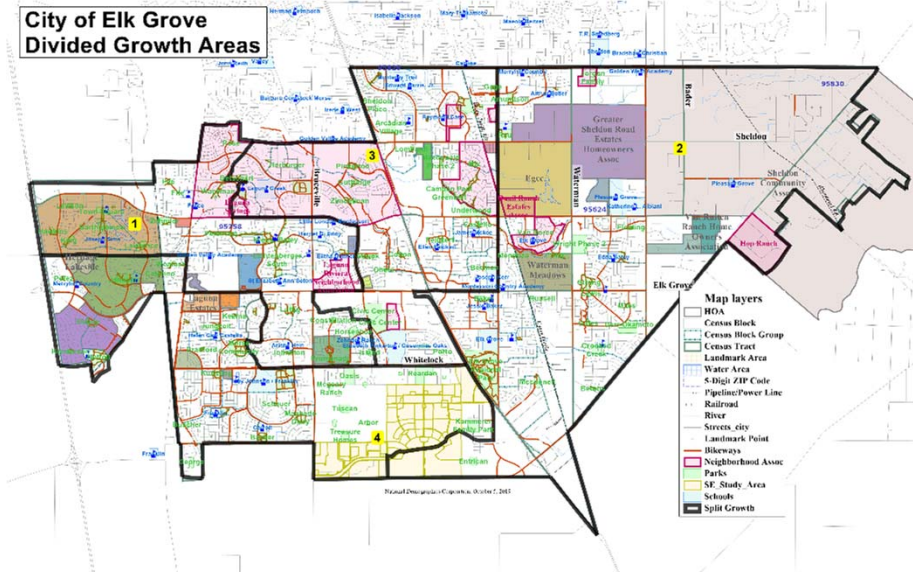
Current Districts



National Demographics Corporation, October 5, 2019

Potential Revisions

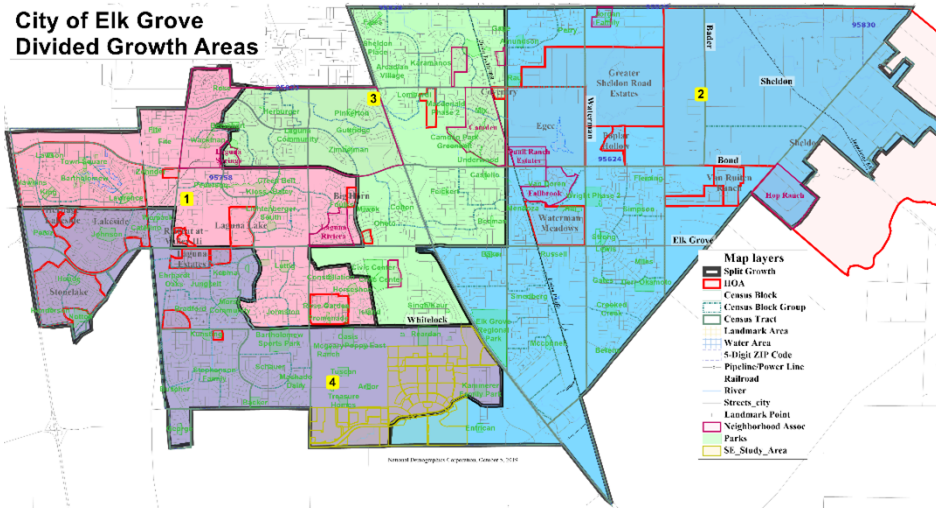
Odd-shaped Census Blocks, the need to avoid dividing heavily Asian-American neighborhoods, and the large population of the City make alternatives odd-looking. All three also keep each Councilmember in their current district.



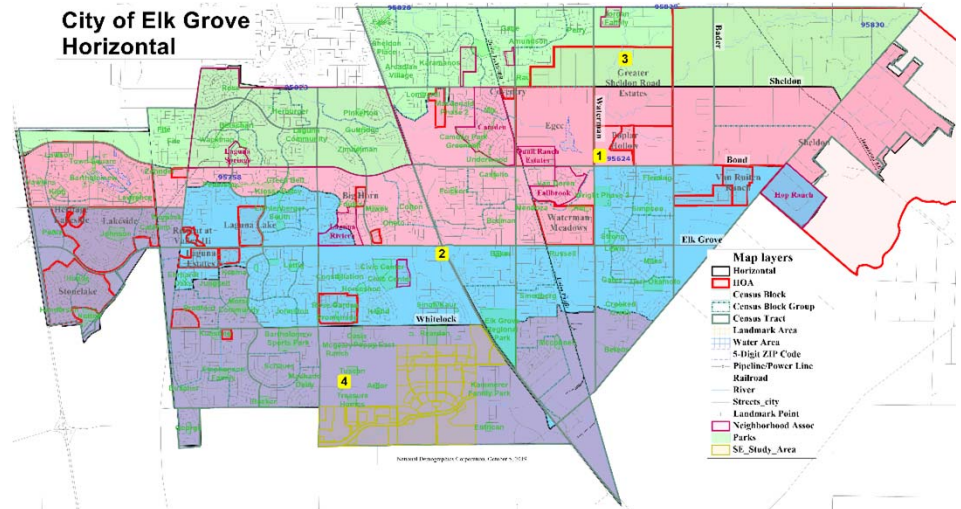
Potential Revisions

Odd-shaped Census Blocks, the need to avoid dividing heavily Asian-American neighborhoods, and the large population of the City make alternatives odd-looking. All three also keep each Councilmember in their current district.

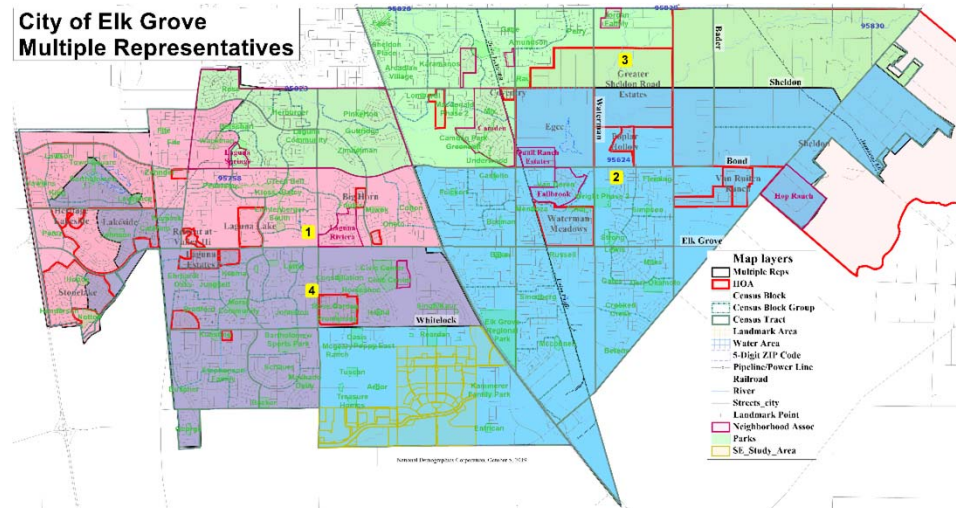
City of Elk Grove Divided Growth Areas



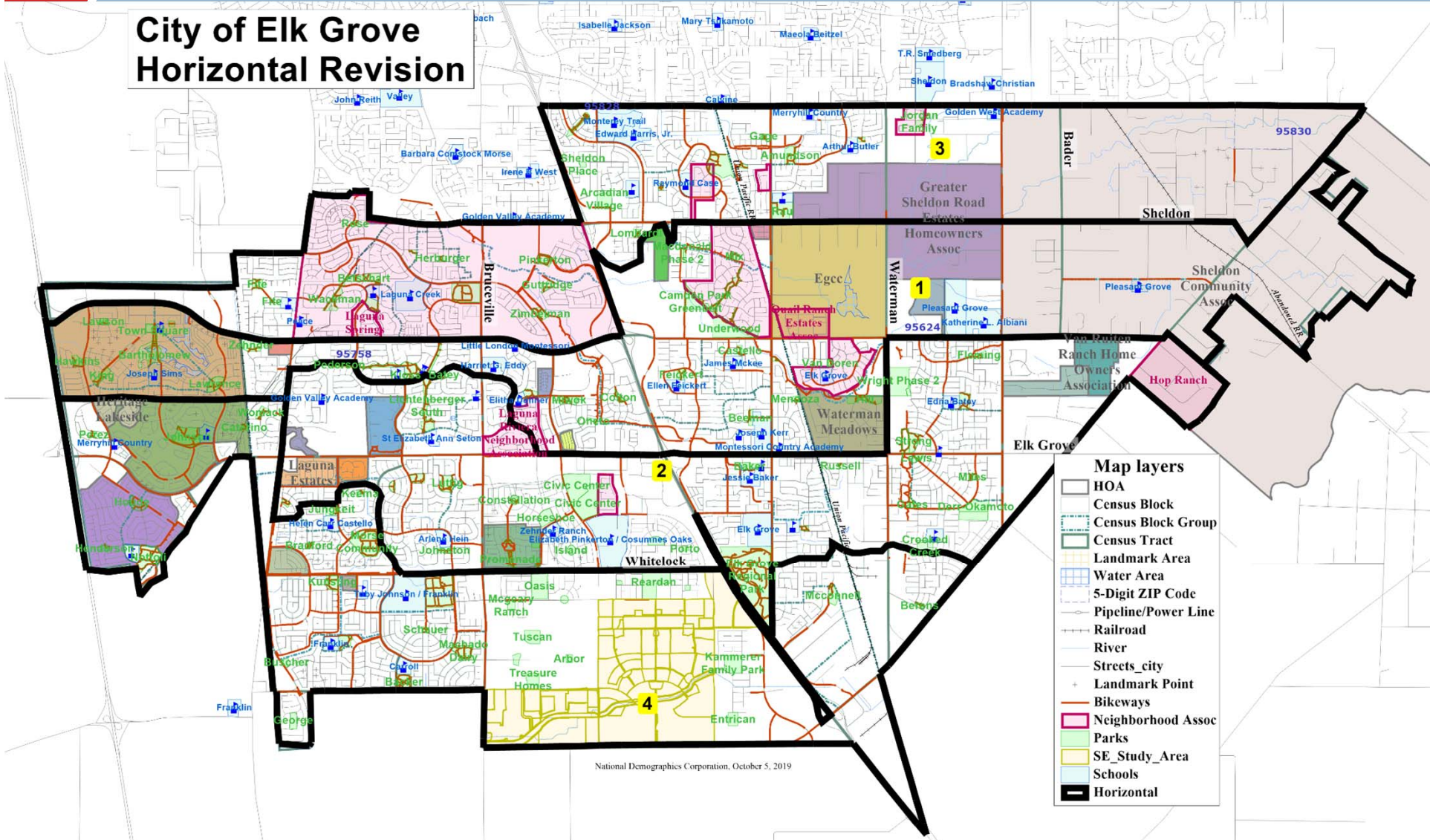
City of Elk Grove Horizontal



City of Elk Grove Multiple Representatives



City of Elk Grove Horizontal Revision



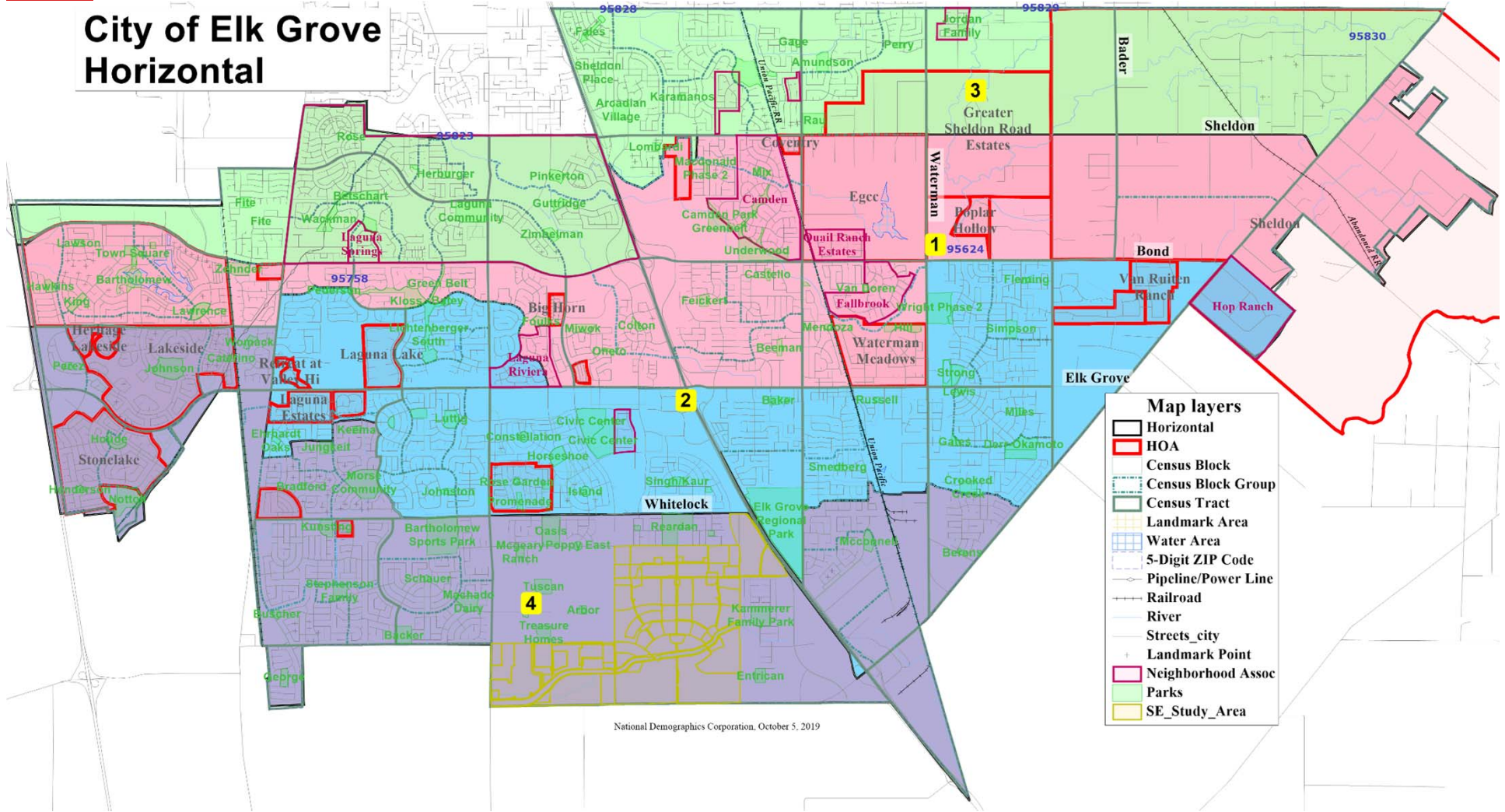


National Demographics Corporation

13

Horizontal Revision

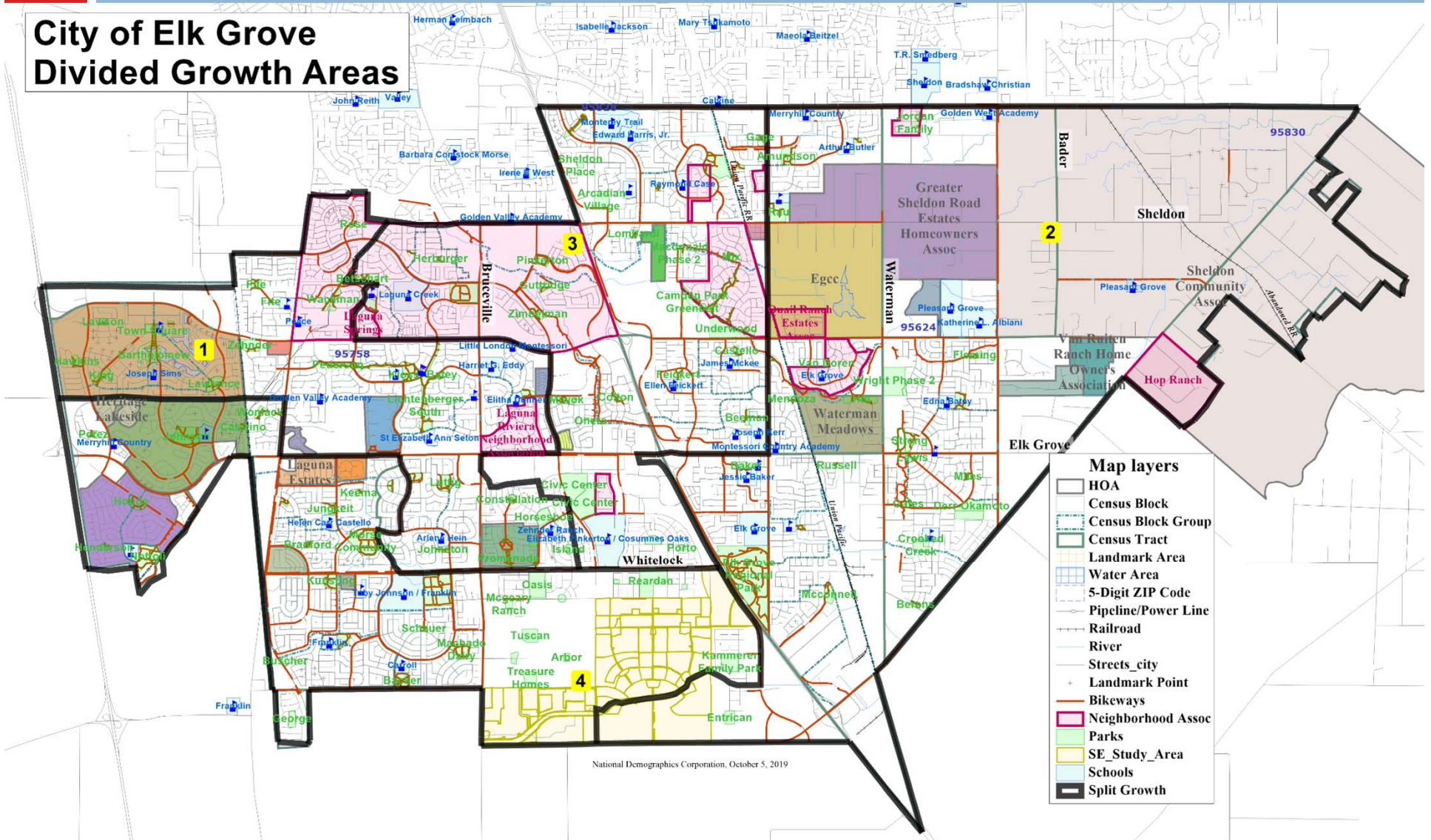
City of Elk Grove Horizontal



National Demographics Corporation, October 5, 2019

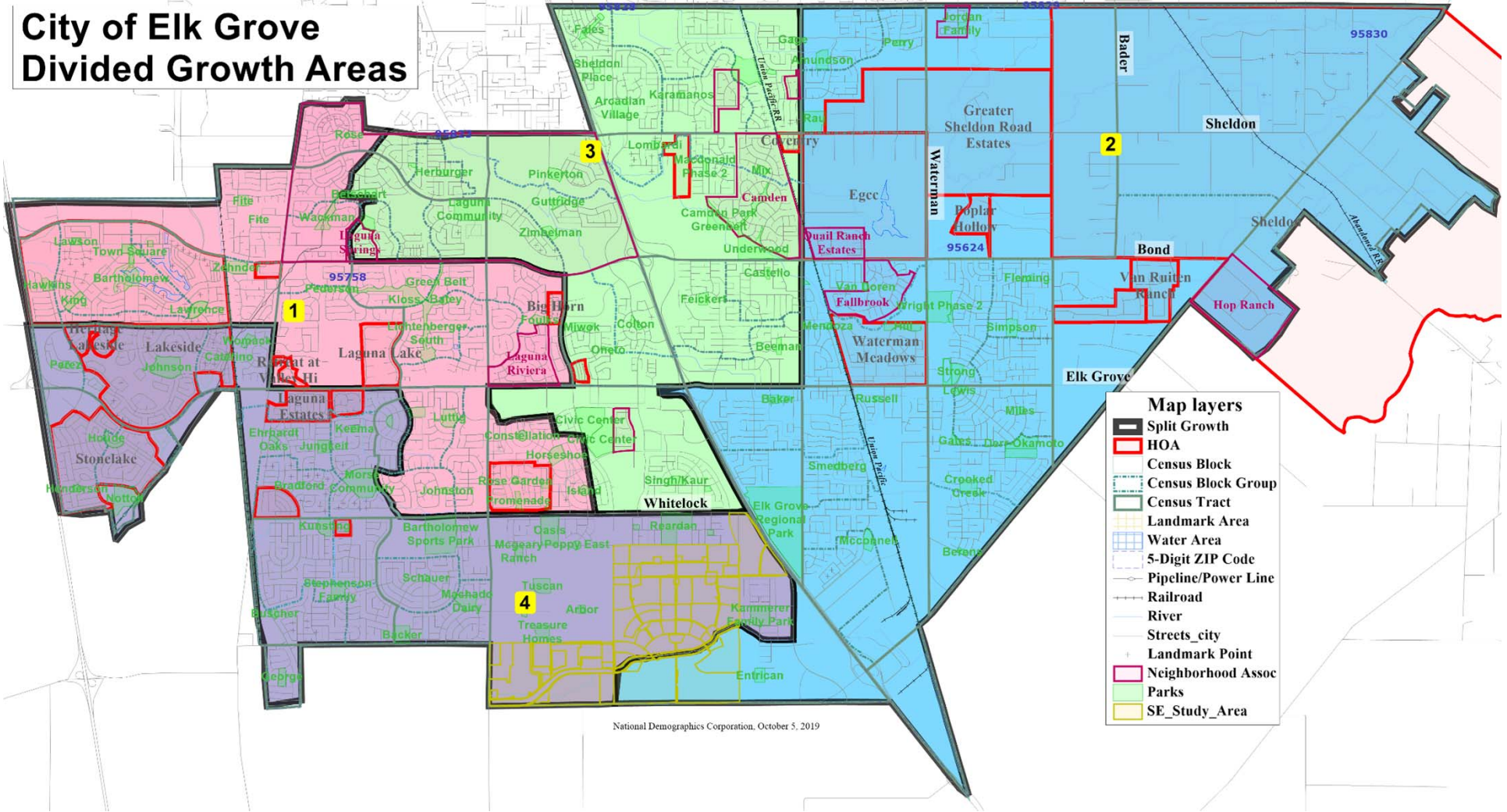
Divided / Shared Growth Areas

City of Elk Grove Divided Growth Areas



Divided / Shared Growth Areas

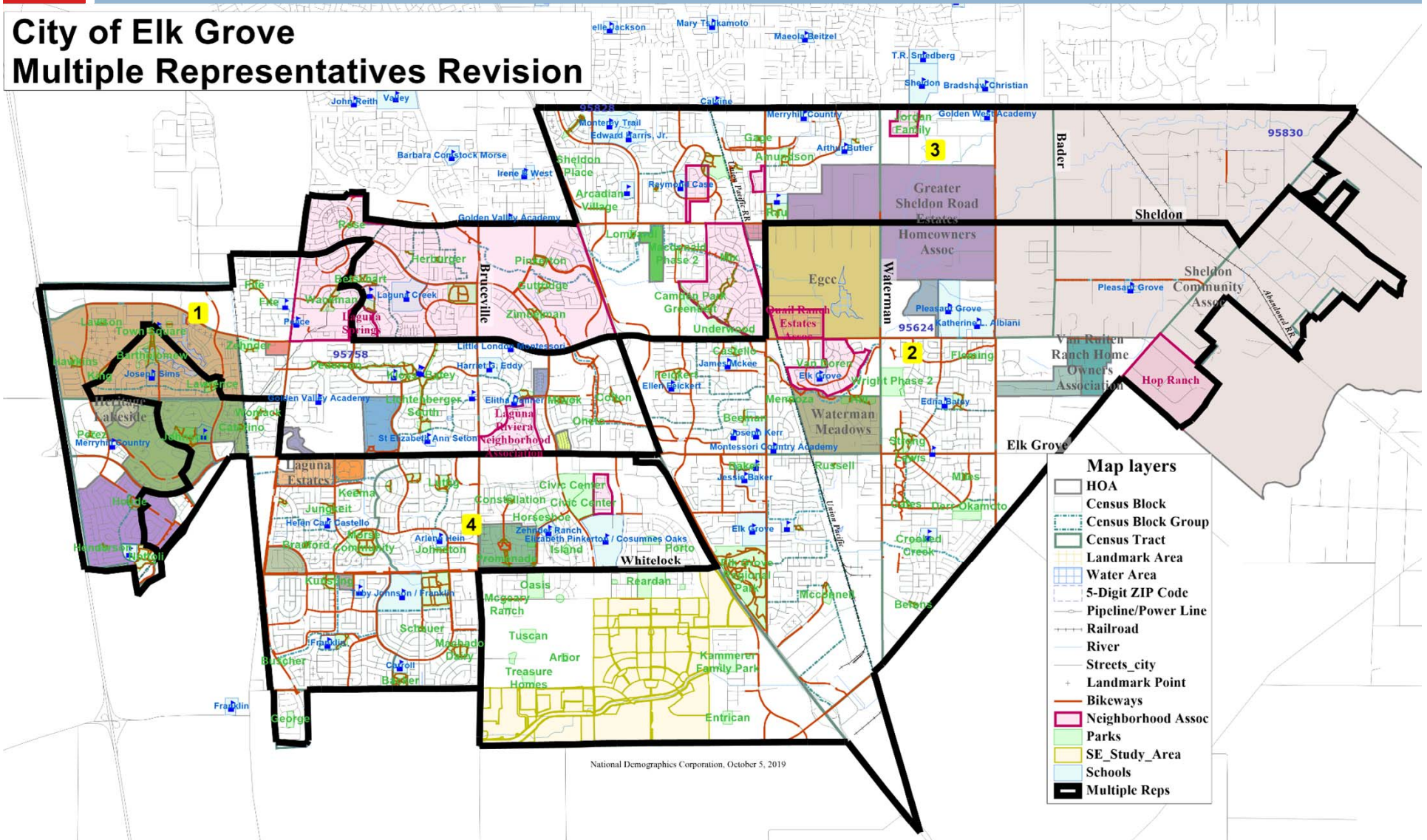
City of Elk Grove Divided Growth Areas



National Demographics Corporation, October 5, 2019

Multiple Representatives Revision

City of Elk Grove Multiple Representatives Revision



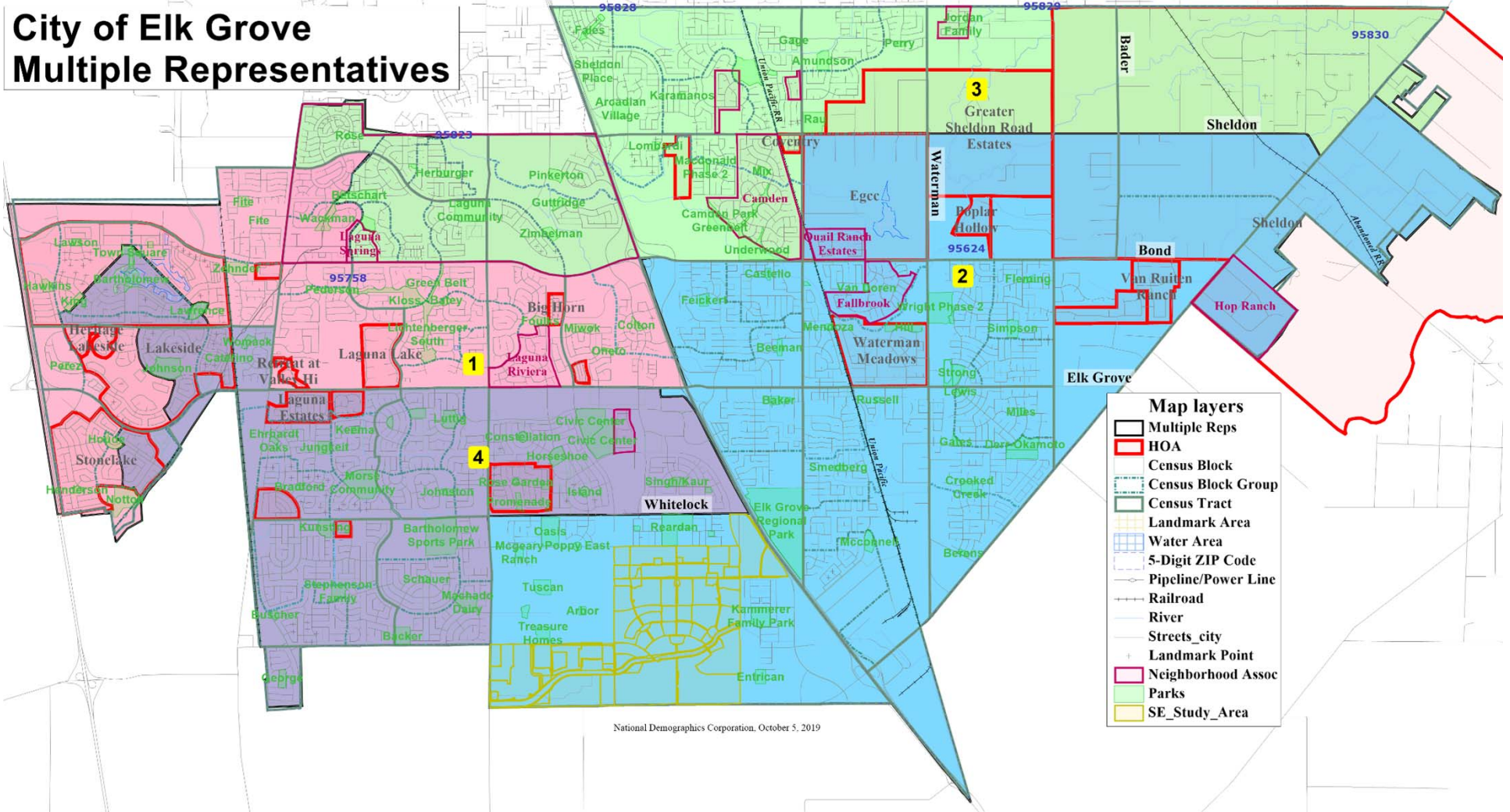


National Demographics Corporation

Multiple Representatives Revision

17

City of Elk Grove Multiple Representatives



National Demographics Corporation, October 5, 2019

October 9, 2019

- ❑ Majority-Minority CVAP districts:
 - ❑ Current has 3
 - ❑ All 3 revisions have 3
- ❑ Latino CVAP by District:
 - ❑ Current has max. of 17% and all 4 between 13 and 17%
 - ❑ All 3 revisions have max. 17% and all 4 between 13 and 17%
- ❑ Asian-American CVAP by District:
 - ❑ Current has a max. of 37%, with another district at 34%
 - ❑ Multiple Representatives has a 39% and a 38%
 - ❑ Horizontal has a 39% and a 32%
 - ❑ Shared Growth has a 35% and a 33%
- ❑ African-American CVAP is in a 6 to 16% range for all districts in all maps.
- ❑ ACS 2012-2017 total population estimates
 - ❑ Current Map's range is 38,500 (D1) to 44,200 (D4)
 - ❑ "Split/Shared Growth" range is 39,300 (D2) to 41,400 (D1)

Assuming a move forward with by-district elections:

- Focus on the current draft map, hold hearing and adopt the map; or
- Introduce revised maps, hold hearing, then make decision on which map to use following posting revised map(s) on City web-site for 7 days.

