

RESOLUTION NO. 2022-077

A RESOLUTION OF THE CITY COUNCIL OF THE CITY OF ELK GROVE ADOPTING LEGAL DESCRIPTIONS AND MAP OF CITY COUNCIL MEMBER RESIDENCY DISTRICTS, ASSIGNMENT OF NUMBERS TO CITY COUNCIL MEMBER RESIDENCY DISTRICTS, CONFIRMING ELECTIONS SHALL BE CONDUCTED “BY DISTRICTS” IN FOUR DISTRICTS, WITH AN ELECTIVE MAYOR, AND DIRECTING STAFF TO FORWARD THE CITY COUNCIL MEMBER DISTRICT INFORMATION TO THE SACRAMENTO COUNTY REGISTRAR OF VOTERS

WHEREAS, on July 13, 2011 the City Council of the City of Elk Grove (“City Council”) adopted Resolution No. 2011-142 adopting legal descriptions and a map of the City Council Member Residency Districts to be utilized in subsequent City Council Elections; and

WHEREAS, the California Elections Code section 21601 requires that following each decennial federal census, and using that census as a basis, the council shall, by ordinance or resolution, adjust the boundaries of any or all of the council districts of the city so that the districts shall be as nearly equal in population as may be and shall comply with the applicable provisions of the United States Constitution, the California Constitution, and the federal Voting Rights Act of 1965 (52 U.S.C. Sec. 10301 et seq.). In establishing the boundaries of the districts the City Council considered the following criteria as set forth in the following order of priority: (a) geographically contiguous, (b) communities of interest, (c) boundaries that were easily identifiable and understandable, and (d) encourage geographical compactness of the districts; and

WHEREAS, on September 20, 2021 the Redistricting Database for California, published by the Statewide Database, contained an official population estimate of 176,561 residents for the City of Elk Grove; and

WHEREAS, National Demographics Corporation, the City’s retained demographer, found the City Council Member Residency Districts varied so that the districts no longer met the criteria specified in Election Code section 21601, and the City conducted public outreach throughout February and March 2022 regarding the redistricting of City Council Member Residency Districts; and

WHEREAS, the City public outreach included presentations to all City commissions and committees, six public hearings held at a consistent start time of 7:00 p.m. during regular meetings of the City Council, eight on-site outreach events, eight workshop events held throughout the community, providing information to media organizations that provide city news coverage, including media organizations that serve language minority communities, as well as providing information through good government, civil rights, civic engagement, and community groups or organizations that are active in the City, including those active in language minority communities, and those that had requested to be notified concerning city redistricting; and

WHEREAS, members of the public have come to public outreach workshops and City Council meetings and have expressed their views regarding the redistricting of City Council Member Residency Districts; and

WHEREAS, on March 9, 2022 the City Council held a public hearing on proposals to adjust the boundaries of the City Council Member Residency Districts, and the City Council selected Maps 11, 12, and a variant of Map 11 for further consideration; and

WHEREAS, ten days prior to the public hearing of March 23, 2022, the draft Maps 11, 12, and a variant of Map 11 (also referred to as Map 11A or Map 22) were published on the internet on the City's website, and each draft map was accompanied by information on the total population, citizen voting age population, and racial and ethnic characteristics of the citizen voting age population of each proposed council district; and

WHEREAS, on March 23, 2022 the City Council held a public hearing on proposals to adjust the boundaries of the City Council Member Residency Districts, and the City Council selected Map 11 as the draft final map for adoption; and


WHEREAS, on April 13, 2022 the City Council of the City of Elk Grove held a second public hearing on the proposals to adjust the boundaries of the City Council Member Residency Districts under the proposal identified as Map 11, depicted by the map attached to this resolution as Exhibit A, and compliant with Elections Code Section 21601; and

WHEREAS, the legal descriptions of the four City Council Member Residency Districts were prepared and reviewed by National Demographics Corporation, the City's retained demographer, and approved as proper for City Council Member Residency Districts, attached to this Resolution as Exhibit B.

NOW, THEREFORE, BE IT RESOLVED that the City Council of the City of Elk Grove hereby:

- 1) Adopts, as the City Council Member Residency Districts, the map attached as Exhibit A and the legal descriptions attached as Exhibit B (where the legal descriptions and map conflict or create ambiguities, the legal descriptions shall in every case control); and
- 2) Assigns numbers to the four City Council Member Residency Districts as set forth in the legal descriptions attached as Exhibit B; and
- 3) Confirms elections shall be conducted "by districts" in four districts, with an elective mayor pursuant to Government Code Article 5 (commencing with Section 34900). The term "by districts" shall mean election of members of the legislative body by voters of the district alone.
- 4) Directs staff to provide a certified copy of this resolution and Exhibits A and B to the Sacramento County Registrar of Voters for use in subsequent City of Elk Grove City Council Elections.

PASSED AND ADOPTED by the City Council of the City of Elk Grove this 13th day of April 2022



BOBBIE SINGH-ALLEN, MAYOR of the CITY OF ELK GROVE

ATTEST:



JASON LINDGREN, CITY CLERK

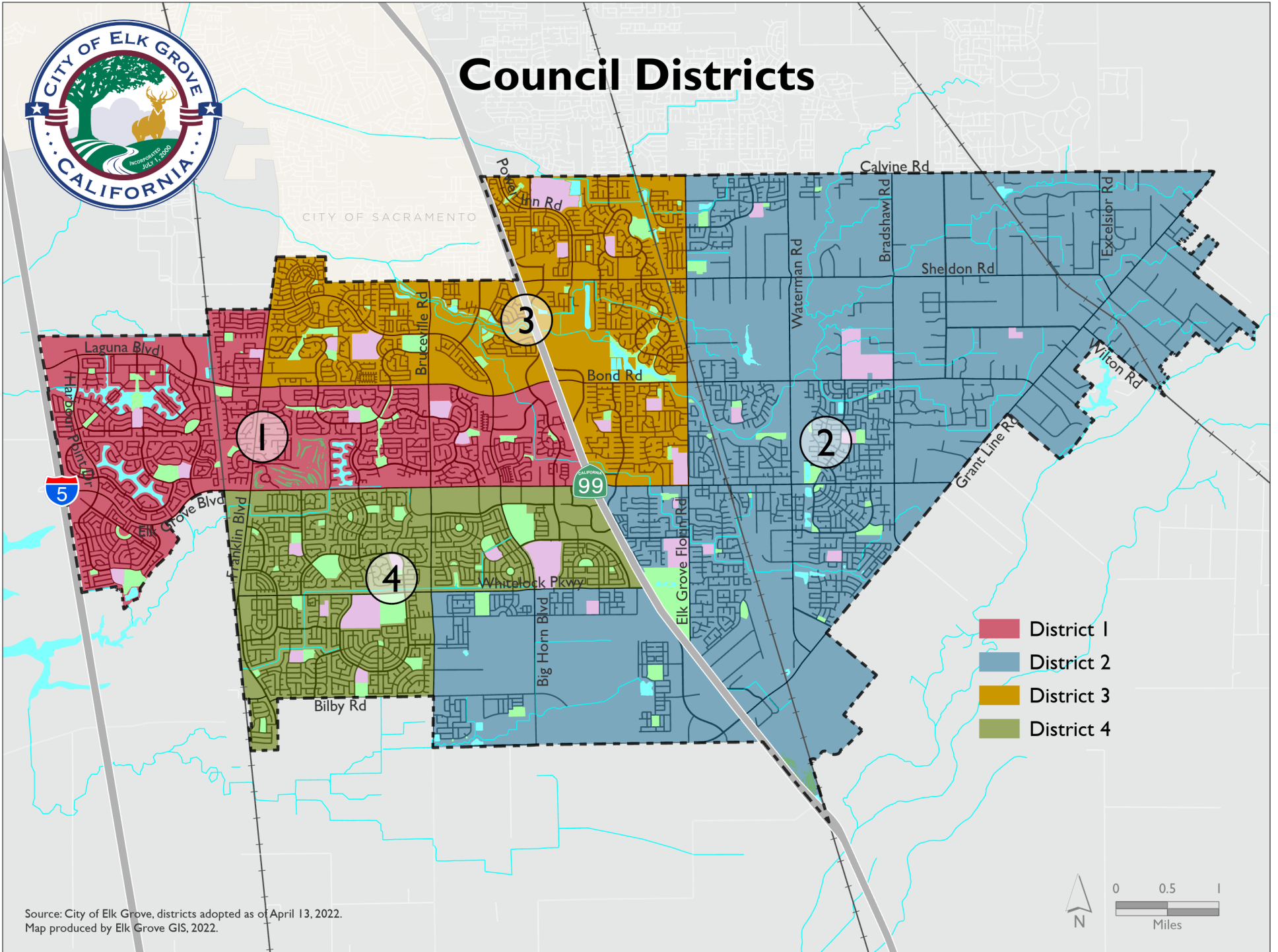
APPROVED AS TO FORM:



JONATHAN P. HOBBS
CITY ATTORNEY



Council Districts



Source: City of Elk Grove, districts adopted as of April 13, 2022.
Map produced by Elk Grove GIS, 2022.

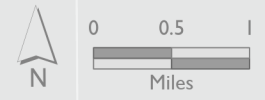


EXHIBIT B

NOTE: All boundary lines follow the centerline of the streets and features indicated.

Legal Description

City of Elk Grove

City Council Member Residency District Number One (1)

All that certain territory situated in the City of Elk Grove, County of Sacramento, State of California, more particularly described as follows:

Starting at the intersection of Highway 5 and the westernmost northern border of the City of Elk Grove city boundary, thence east along the City of Elk Grove city boundary, thence north along the train tracks, thence east along Dwight Road, thence south along Franklin Boulevard, thence east along Laguna Boulevard, thence south along State Route 99, thence west along Elk Grove Boulevard, thence south-west following the City of Elk Grove city boundary to Highway 5, thence north along Highway 5 to point of beginning.

Legal Description

City of Elk Grove

City Council Member Residency District Number Two (2)

All that certain territory situated in the City of Elk Grove, County of Sacramento, State of California, more particularly described as follows:

Starting at intersection of Elk Grove-Florin Road and Calvine Road, thence east along Calvine Road, thence south-west from Grant Line Road to State Route 99 along the easternmost City of Elk Grove city boundary, thence north-west along State Route 99, thence west along Kammerer Road, thence north along Bruceville Road, thence east along Whitelock Parkway, thence north along State Route 99m, then east along Elk Grove Boulevard, thence north along Elk Grove-Florin Road to point of beginning.

Legal Description

City of Elk Grove

City Council Member Residency District Number Three (3)

All that certain territory situated in the City of Elk Grove, County of Sacramento, State of California, more particularly described as follows:

Starting at Franklin Boulevard then following the northern City of Elk Grove city boundary east, north-east, east, south, and east to the intersection of Sheldon Road and State Route 99, thence north-west on State Route 99, thence east along the northern City of Elk Grove city boundary, thence south on Elk Grove-Florin Road, thence west on Elk Grove Boulevard, thence north-west on State Route 99, thence west on Laguna Boulevard, thence north along Franklin Boulevard to point of beginning.

Legal Description

City of Elk Grove

City Council Member Residency District Number Four (4)

All that certain territory situated in the City of Elk Grove, County of Sacramento, State of California, more particularly described as follows:

Starting where the Union Pacific Railroad Sacramento Subdivision train tracks cross Elk Grove Boulevard, thence continuing east on Elk Grove Boulevard, thence south-east on State Route 99, thence west along Whitelock Parkway, thence south on Bruceville Road, thence west on Bilby Road, thence south and west along the southern City of Elk Grove city boundary, thence north along the City of Elk Grove city boundary following the Union Pacific Railroad Sacramento Subdivision train tracks to point of beginning.

CERTIFICATION
ELK GROVE CITY COUNCIL RESOLUTION NO. 2022-077

STATE OF CALIFORNIA)
COUNTY OF SACRAMENTO) ss
CITY OF ELK GROVE)

I, Jason Lindgren, City Clerk of the City of Elk Grove, California, do hereby certify that the foregoing resolution was duly introduced, approved, and adopted by the City Council of the City of Elk Grove at a regular meeting of said Council held on April 13, 2022 by the following vote:

AYES: **COUNCILMEMBERS:** *Singh-Allen, Suen, Hume, Spease, Nguyen*

NOES: **COUNCILMEMBERS:** *None*

ABSTAIN: **COUNCILMEMBERS:** *None*

ABSENT: **COUNCILMEMBERS:** *None*



Jason Lindgren, City Clerk
City of Elk Grove, California