















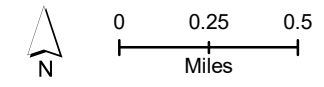


City of Elk Grove		Boundaries	
	Library		Laguna Ridge Specific Plan
	Park and Ride Location		Southeast Policy Area
	U.S. Post Office		Gated Community
	Fire Station		Old Town Area
	Fire Training Facility		Rural Area
	Bike Trail		Elk Grove City Limits
	Creeks and Channels		
	Water Bodies		
	School		
	Park		



0 0.25 0.5
Miles

Aerial: Elk Grove, 2018 April.
Map Produced by Elk Grove GIS, 2019 December