












**LEGEND**

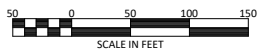
-  5'-WIDE DECOMPOSED GRANITE (DG) PATH
-  COLORED CONCRETE PATH (LIGHT BROWN/NATURAL COLOR)
-  TURF
-  AGGREGATE BASE
-  PHASE 2 IMPROVEMENTS
-  WAYFINDING SIGN
-  INTERPRETIVE SIGN
-  PISTACHIO ORCHARD
-  NATIVE TREE
-  PROPOSED SHADE TREE
-  PROPOSED ACCENT TREE

**INTERPRETIVE SIGNAGE**

SIGN #	TOPIC
1	OAK/GRASSLAND RESTORATION
2	WILDFLOWERS
3	WATERFOWL
4	PISTACHIO ORCHARD/HISTORY

DATE 08/14/2019  
 JOB NAME CEG-01  
 SHEET L1

**HELIX**  
 Environmental Planning  
 590 MENLO DRIVE, SUITE 5  
 ROCKLIN, CALIFORNIA 95765  
 (916) 435-1202  
 © 2019



**CIVIC CENTER NATURE AREA**  
 CITY OF ELK GROVE

**CONCEPT PLAN**